


Facilities at Krishnagar Government College Krishnagar, Nadia



 **GPS Map
Camera Lite**


Gopal Nagar Road, 2, Park St, Ranaghat, West Bengal 741201, India

Latitude
23.40914565°

Longitude
88.48561942°

Local 12:51:20 PM
GMT 07:21:20 AM

Altitude -48.56 meters
Thursday, 23-12-2021



 **GPS Map
Camera Lite**

Gopal Nagar Road, 2, Park St, Ranaghat, West Bengal 741201, India


Latitude
23.40884662°

Longitude
88.48524663°

Local 12:41:43 PM
GMT 07:11:43 AM

Altitude -34.03 meters
Thursday, 23-12-2021



 **GPS Map
Camera Lite**

Gopal Nagar Road, 2, Park St, Ranaghat, West Bengal 741201, India


Latitude
23.4050018°

Longitude
88.4846143°

Local 01:05:00 PM
GMT 07:35:00 AM

Altitude 0 meters
Thursday, 23-12-2021



 **GPS Map**
Camera Lite


Gopal Nagar Road, 2, Park St, Ranaghat, West Bengal 741201, India


Latitude
23.40952401°

Longitude
88.48590387°

Local 01:00:53 PM
GMT 07:30:53 AM

Altitude -34.85 meters
Thursday, 23-12-2021



 **GPS Map**
Camera Lite

CF5P+QCJ, Nagendranagar, Krishnanagar, West Bengal 741101, India

Latitude
23.40946853°

Longitude
88.48597212°

Local 11:19:07 AM
GMT 05:49:07 AM

Altitude -19.59 meters
Tuesday, 21-12-2021



 **GPS Map**
Camera Lite

Gopal Nagar Road, 2, Park St, Ranaghat, West Bengal 741201, India


Latitude
23.40913489°

Longitude
88.48560545°

Local 12:55:39 PM
GMT 07:25:39 AM

Altitude -46.46 meters
Thursday, 23-12-2021



 **GPS Map**
Camera Lite

Gopal Nagar Road, 2, Park St, Ranaghat, West Bengal 741201, India

Latitude
23.40913552°

Longitude
88.48560586°

Local 12:55:06 PM
GMT 07:25:06 AM

Altitude -46.63 meters
Thursday, 23-12-2021



 **GPS Map
Camera Lite**

Gopal Nagar Road, 2, Park St, Ranaghat, West Bengal 741201, India


Latitude
23.4091416°

Longitude
88.48562153°

Local 12:51:02 PM
GMT 07:21:02 AM

Altitude -48.15 meters
Thursday, 23-12-2021



 **GPS Map
Camera Lite**

Gopal Nagar Road, 2, Park St, Ranaghat, West Bengal 741201, India


Latitude
23.40913792°

Longitude
88.48560936°

Local 12:53:40 PM
GMT 07:23:40 AM

Altitude -46.89 meters
Thursday, 23-12-2021



 **GPS Map
Camera Lite**

Gopal Nagar Road, 2, Park St, Ranaghat, West Bengal 741201, India


Latitude
23.40914255°


Longitude
88.48560973°

Local 12:52:05 PM
GMT 07:22:05 AM

Altitude -47.39 meters
Thursday, 23-12-2021



 **GPS Map Camera**



Krishnanagar, West Bengal, India


6, College St, Nagendranagar, Krishnanagar, West Bengal 741101, India

Lat 23.409487°

Long 88.485281°

23/12/21 12:46 PM



 **GPS Map
Camera Lite**

Gopal Nagar Road, 2, Park St, Ranaghat, West Bengal 741201, India


Latitude
23.40926774°

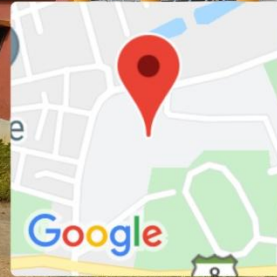
Longitude
88.48602283°

Local 01:03:32 PM
GMT 07:33:32 AM

Altitude -39.34 meters
Thursday, 23-12-2021



 GPS Map Camera



Krishnanagar, West Bengal, India


CF5P+M37, Nagendranagar, Krishnanagar, West Bengal 741101, India

Lat 23.409001°

Long 88.485278°

23/12/21 12:43 PM



 **GPS Map
Camera Lite**

Gopal Nagar Road, 2, Park St, Ranaghat, West Bengal 741201, India

Latitude
23.40952345°

Longitude
88.48590875°

Local 01:01:49 PM
GMT 07:31:49 AM

Altitude -38.04 meters
Thursday, 23-12-2021



 **GPS Map
Camera Lite**

Gopal Nagar Road, 2, Park St, Ranaghat, West Bengal 741201, India

Latitude
23.40917791°

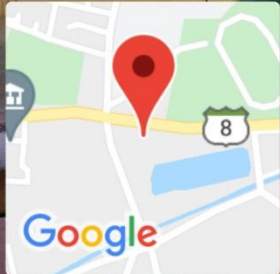
Longitude
88.48574295°

Local 12:50:16 PM
GMT 07:20:16 AM

Altitude -42.32 meters
Thursday, 23-12-2021



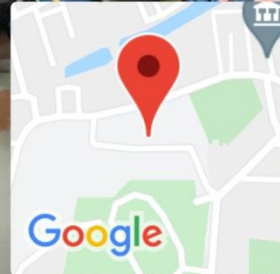
GPS Map Camera



Krishnanagar, West Bengal, India
CF4M+JMP, Krishnanagar, West Bengal 741101, India
Lat 23.406651°
Long 88.484645°
21/12/21 01:50 PM



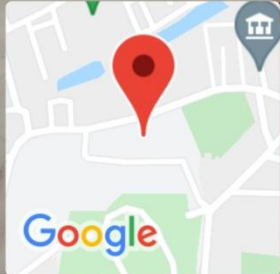
GPS Map Camera



Krishnanagar, West Bengal, India
CF5P+QCJ, Nagendranagar, Krishnanagar, West Bengal 741101, India
Lat 23.409469°
Long 88.48657°
21/12/21 01:57 PM



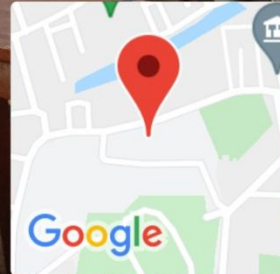
GPS Map Camera



Krishnanagar, West Bengal, India
CF5P+WJG, Nagendranagar, Krishnanagar, West Bengal 741101, India
Lat 23.409684°
Long 88.486608°
21/12/21 01:58 PM



GPS Map Camera



Krishnanagar, West Bengal, India
CF5P+WJG, Nagendranagar, Krishnanagar, West Bengal 741101, India
Lat 23.409722°
Long 88.486392°
21/12/21 02:00 PM



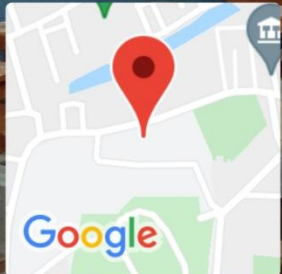
Krishnanagar, West Bengal, India

CF5P+WJG, Nagendranagar, Krishnanagar, West Bengal 741101, India

Lat 23.409695°

Long 88.48639°

21/12/21 02:00 PM



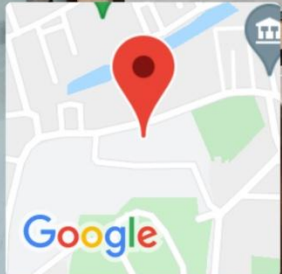
Krishnanagar, West Bengal, India

CF5P+WJG, Nagendranagar, Krishnanagar, West Bengal 741101, India

Lat 23.40972°

Long 88.486408°

21/12/21 02:00 PM



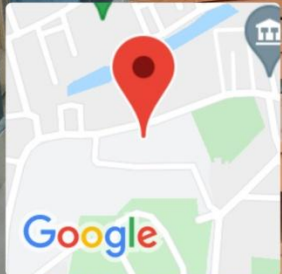
Krishnanagar, West Bengal, India

CF5P+WJG, Nagendranagar, Krishnanagar, West Bengal 741101, India

Lat 23.409736°

Long 88.486434°

21/12/21 02:01 PM



Krishnanagar, West Bengal, India

CF5P+WJG, Nagendranagar, Krishnanagar, West Bengal 741101, India

Lat 23.409751°

Long 88.486435°

21/12/21 02:01 PM



GPS Map Camera




Krishnanagar, West Bengal, India

6, College St, Nagendranagar, Krishnanagar, West Bengal 741101, India
Lat 23.409464°
Long 88.485279°
23/12/21 12:47 PM



GPS Map Camera

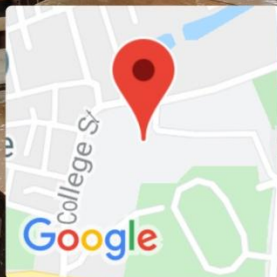


Krishnanagar, West Bengal, India

CF5P+M97, Nagendranagar, Krishnanagar, West Bengal 741101, India
Lat 23.409115°
Long 88.485806°
23/12/21 12:51 PM



GPS Map Camera




Krishnanagar, West Bengal, India

6, College St, Nagendranagar, Krishnanagar, West Bengal 741101, India
Lat 23.409193°
Long 88.485385°
23/12/21 12:55 PM



GPS Map Camera



Krishnanagar, West Bengal, India

6, College St, Nagendranagar, Krishnanagar, West Bengal 741101, India
Lat 23.409153°
Long 88.485656°
23/12/21 12:56 PM



GPS Map Camera



Krishnanagar, West Bengal, India
Room no 18 New hindu hostel, Nagendranagar,
Krishnanagar, West Bengal 741101, India
Lat 23.409824°
Long 88.486378°
21/12/21 02:04 PM



GPS Map
Camera Lite

Gopal Nagar Road, 2, Park St, Ranaghat, West Bengal 741201, India

Latitude
23.40913826°

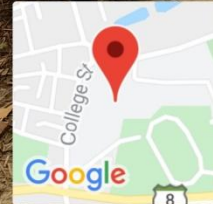
Local 12:54:00 PM
GMT 07:24:00 AM

Longitude
88.48560909°

Altitude -46.89 meters
Thursday, 23-12-2021



GPS Map Camera



Krishnanagar, West Bengal, India
CF5P+M37, Nagendranagar, Krishnanagar, West Bengal
741101, India
Lat 23.408876°
Long 88.485163°
23/12/21 12:41 PM



GPS Map
Camera Lite

Gopal Nagar Road, 2, Park St, Ranaghat, West Bengal 741201, India

Latitude
23.40933973°

Longitude
88.485306°

Local 12:49:24 PM
GMT 07:19:24 AM

Altitude -39.9 meters
Thursday, 23-12-2021



GPS Map
Camera Lite

Gopal Nagar Road, 2, Park St, Ranaghat, West Bengal 741201, India

Latitude
23.40946622°

Longitude
88.48508809°

Local 12:48:46 PM
GMT 07:18:46 AM

Altitude -39.55 meters
Thursday, 23-12-2021



GPS Map
Camera Lite

Gopal Nagar Road, 2, Park St, Ranaghat, West Bengal 741201, India

Latitude
23.4092569°

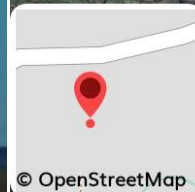
Longitude
88.48602426°

Local 01:04:51 PM
GMT 07:34:51 AM

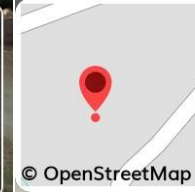
Altitude -41.86 meters
Thursday, 23-12-2021



CF5P+QCJ, Nagendranagar, Krishnanagar,
West Bengal 741101, India
Lat: N 23°24'33.8112 Date: 21/12/2021
Lon: E 88°29'8.52288 Time: 02:48 PM 23.54°C



6, College St, Nagendranagar, Krishnanagar,
West Bengal 741101, India
Lat: N 23°24'33.58368 Date: 21/12/2021
Lon: E 88°29'8.57616 Time: 02:49 PM 23.54°C



College Entrance Rd, Nagendranagar,
Krishnanagar, West Bengal 741101, India
Lat: N 23°24'33.5394 Date: 21/12/2021
Lon: E 88°29'15.7326 Time: 02:40 PM 23.54°C



6, College St, Nagendranagar, Krishnanagar,
West Bengal 741101, India
Lat: N 23°24'33.6798 Date: 21/12/2021
Lon: E 88°29'8.0898 Time: 02:34 PM 23.54°C



College Entrance Rd, Nagendranagar,
Krishnanagar, West Bengal 741101, India
Lat: N 23°24'33.04332 Date: 21/12/2021
Lon: E 88°29'14.48412 Time: 02:39 PM 23.54°C



CF5P+QCJ, Nagendranagar, Krishnanagar,
West Bengal 741101, India
Lat: N 23°24'33.615 Date: 21/12/2021
Lon: E 88°29'10.8996 Time: 02:36 PM 23.54°C



 GPS Map Camera

 **Krishnanagar, West Bengal, India**
 CF5P+QCJ, Nagendranagar, Krishnanagar, West Bengal
 741101, India
 Lat 23.409394°
 Long 88.486263°
 11/03/22 03:27 PM

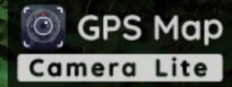


 **GPS Map
Camera Lite**

CF5P+QCJ, Nagendranagar, Krishnanagar, West Bengal 741101, India

Latitude	Longitude
23.40936636°	88.48601703°
Local 03:49:29 PM	Altitude -27.62 meters
GMT 10:19:29 AM	Tuesday, 08-02-2022



 **GPS Map
Camera Lite**

Room no 18, New Hindu Hostel, Nagendranagar, Krishnanagar, West Bengal
 741101, India

Latitude	Longitude
23.40937897°	88.48591814°
Local 03:48:41 PM	Altitude -36.73 meters
GMT 10:18:41 AM	Tuesday, 08-02-2022



Krishnanagar, West Bengal, India
6, College St, Nagendranagar, Krishnanagar, West Bengal
741101, India
Lat 23.409343°
Long 88.487089°
15/03/22 02:24 PM

